



545000




550000

Temora Flood Study

Legend

-  Study Area (6m grid)
-  Study Area (3m grid)

Hydraulic Categories

-  Flood Fringe
-  Flood Storage
-  Floodway

Disclaimer: The material contained on this map is provided for general information only and should not be relied upon for purposes other than those intended.

Figure 24A: Design Results -  
Hydraulic Categories -  
1% AEP Event

A3 Scale: 1:35000 Job ID: 10163  
GDA 1994 / MGA Zone 55 18/02/2019



0 0.5 1 km

6190000

6190000

6185000

6185000

545000

550000